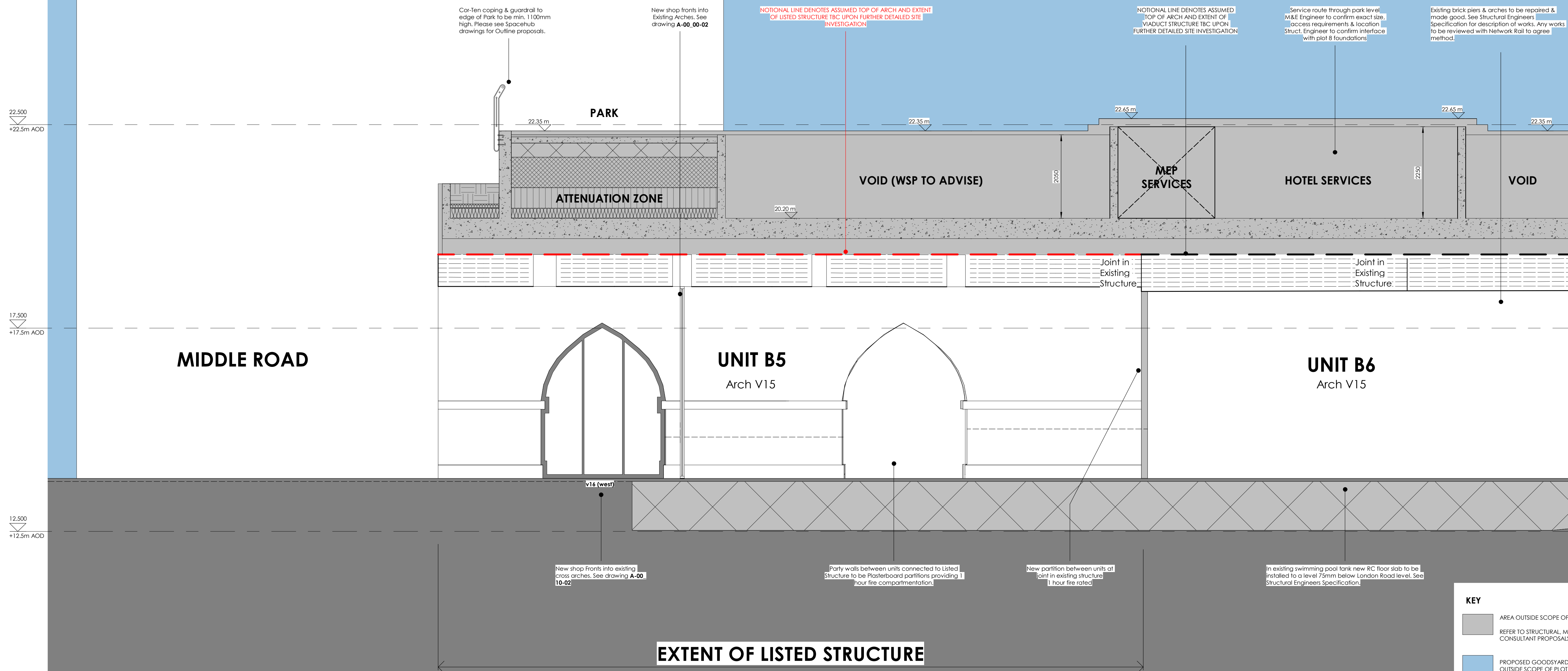
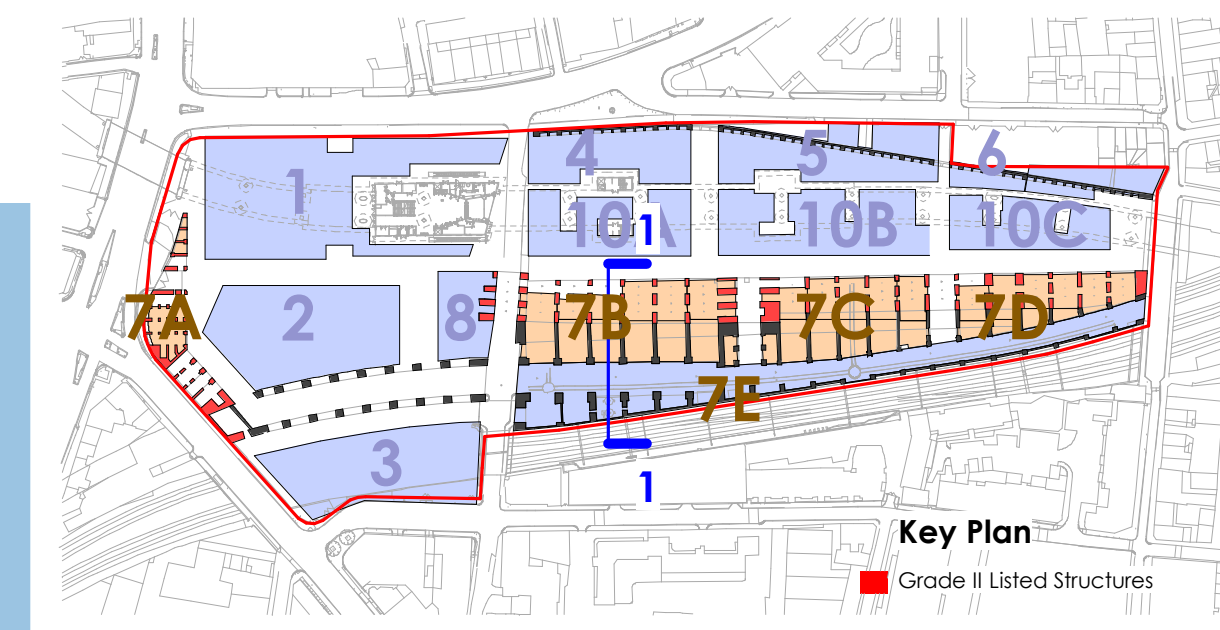




Building 10

Building 8b



	<p>AREA OUTSIDE SCOPE OF APPLICATION</p> <p>REFER TO STRUCTURAL, M&E & LANDSCAPE CONSULTANT PROPOSALS FOR DETAILS</p>
	<p>PROPOSED GOODYARD PLOTS OUTSIDE SCOPE OF PLOT 7 LBA</p>
<p>NOTE:</p> <p>REFER TO SPACE HUB DRAWINGS FOR SITE-LEVEL DETAILS, PUBLIC REALM & LANDSCAPING</p> <p>REFER TO WSP DRAWINGS FOR SITE-LEVEL ATTENUATION & DETAILS OF PODIUM LEVEL FOUNDATIONS</p> <p>REFER TO PLOWMAN CRAVEN SURVEY DRAWINGS:</p> <ul style="list-style-type: none"> 15532-010T-01 (A) - 3D Street Survey 15532-010T-03 (A) - Boundary Drawing 15532-010B-01 (A) - Vertical Structure Plan 15532-013T-01 (B) - Planimetric Survey W15532-010T-08M - 3D Arch Survey 	
<p>FOR DETAIL OF ARCHES REFER TO:</p> <p>KWH HERITAGE STATEMENT & ALAN RAXTER CONDITION SURVEY</p>	

1 Plot 7B14 - Proposed Section



Do not scale this drawing
Do not derive dimensions from digital media

Rev		Date	Drawn By		Checked By	Rev	Date	Revision Notes		Drawn By		Checked By	Rev	Date	Revision Notes		Drawn By		Checked By	Drawing Status:	Sustainability:		Drawing No:	Rev:
																				PLANNING FOR APPROVAL	-		BCGY-FBA-00-XX-DR-A-00_10-7B14	P1
																				Job Title:	Job No:		© Drawing & Design Copyright of:	
																				The Goodsyards	3465		FAULKNERBROWNS ARCHITECTS	
																				Drawing Title:			Faulkner Browns LLP Dolton House Northumbrian Way Killingworth Newcastle upon Tyne NE12 6DW	
																				Date:	Scale:	Drawn By:	Checked By:	T+44(0)191 2683007 F+44(0)191 2478132
																				April 19	As indicated	RTH	PG	